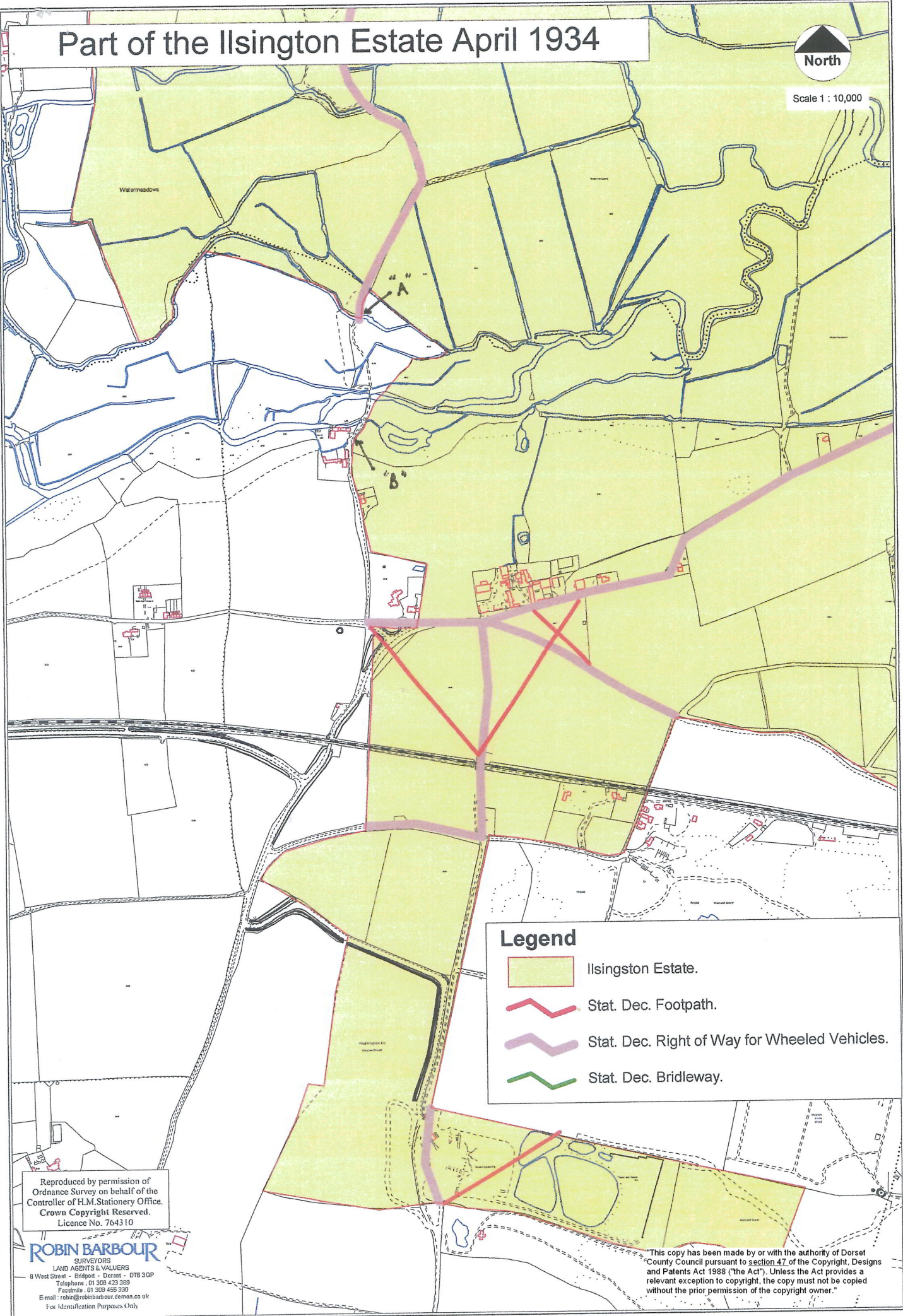






# Part of the Ilsington Estate April 1934



Scale 1 : 10,000



**Legend**

-  Ilsington Estate.
-  Stat. Dec. Footpath.
-  Stat. Dec. Right of Way for Wheeled Vehicles.
-  Stat. Dec. Bridleway.

Reproduced by permission of  
Ordnance Survey on behalf of the  
Controller of H.M. Stationery Office.  
Crown Copyright Reserved.  
Licence No. 764310

**ROBIN BARBOUR**  
SURVEYORS  
LAND AGENTS & VALUERS  
8 West Street - Bridport - Dorset - DT6 3QP  
Telephone : 01 309 423 309  
Facsimile : 01 309 469 330  
E-mail : robin@robinbarbour.demon.co.uk  
For Identification Purposes Only

This copy has been made by or with the authority of Dorset  
County Council pursuant to section 47 of the Copyright, Designs  
and Patents Act 1988 ("the Act"). Unless the Act provides a  
relevant exception to copyright, the copy must not be copied  
without the prior permission of the copyright owner."